



BRITANNIA RD STATION
BUS ACCESS ROAD

TOTAL AREA
2.94 ha

BRITANNIA ROAD STATION

PARKING AREA (0.18 ha)
11 ACCESSIBLE PARKING
9 PPUDO SPACES
AND 14 REGULAR PARKING

6 BUS BAYS

POND 0.41 ha
(EDGE OF POND 189.8m)

PARKING AREA (0.47 ha)
APPROX. 168 SPACES

BUS LOOP
PARKING AREA (0.32 ha)
APPROX. 120 SPACES

BRITANNIA ROAD

NINTH LINE

BRITANNIA RD STATION
BUS AND PARKING ACCESS ROAD

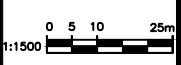
EXISTING
BUS STOP

MCDOWELL DR

EXISTING
BUS STOP

REGULAR PARKING = 140 SPACES
ACCESSIBLE PARKING = 11 SPACES
CARPOOL PARKING = 148 SPACES
PPUDO = 9 SPACES

SCALE



LEGEND



407 TRANSITWAY

WEST OF BRANT STREET TO WEST OF HURONTARIO STREET
G.W.P. 16-20003, CA 2016-E-0038
STATIONS

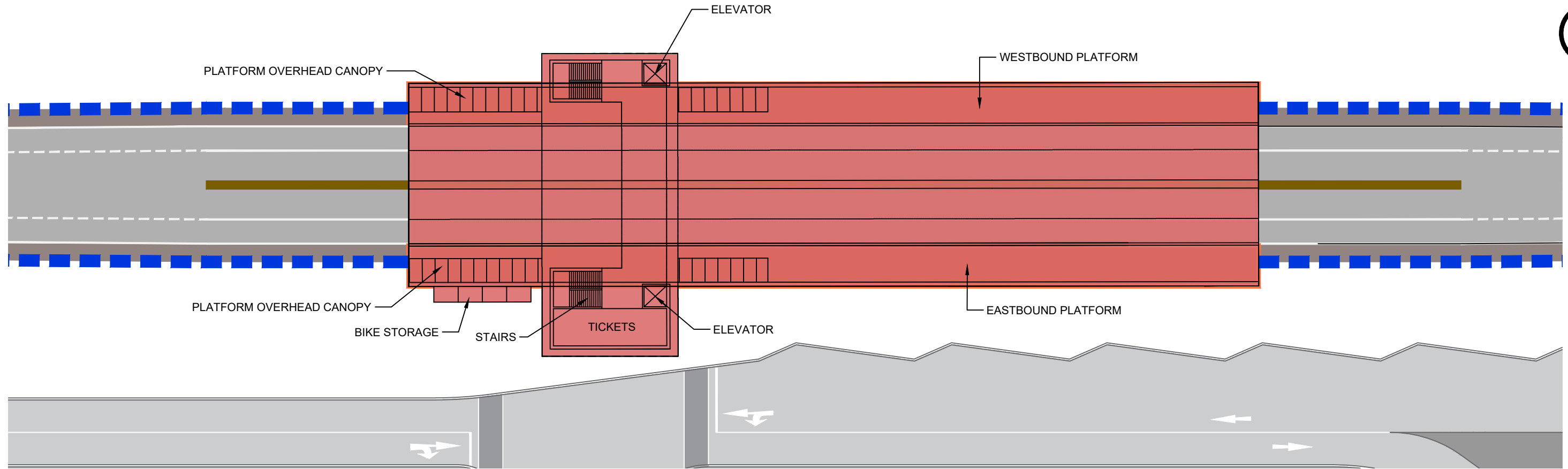
DRAWING SET
**BRITANNIA
ROAD
STATION**

PLATE

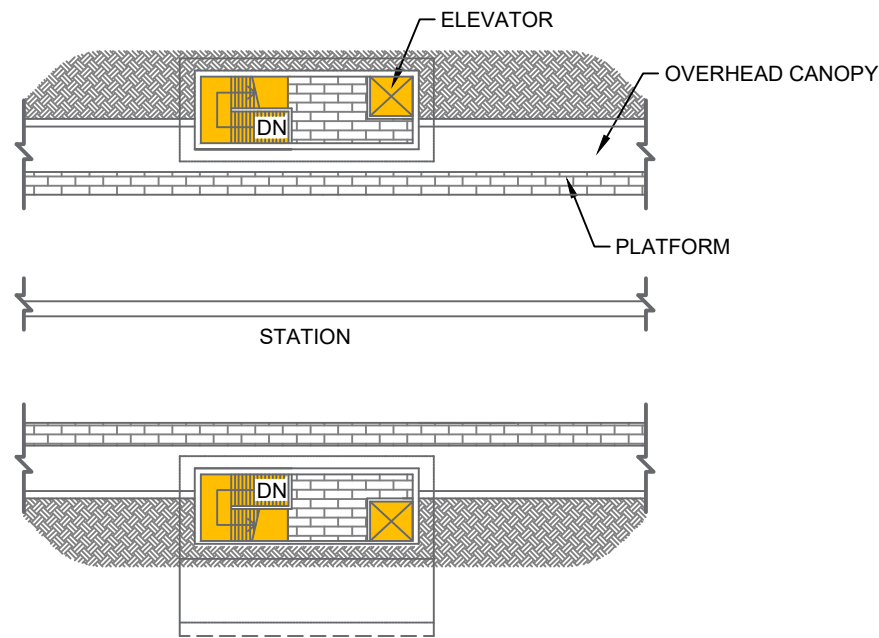
S-5A

DATE
15/11/2019

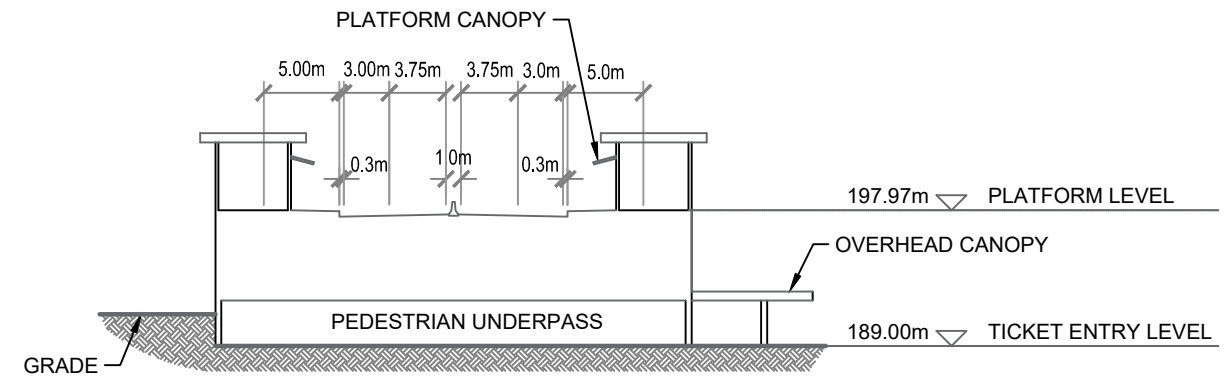
DRAWING NAME: J:\TOR476234\04-MTO 407 TRANSITWAY WC TO BRANTTTTIS General\03 - Drawings\7 - Stations\Station layouts\07 TW4 - Britannia Rd Station.dwg
CREATED: Jul 16, 2020 4:08pm
MODIFIED: Jul 16, 2020 4:08pm



GROUND FLOOR PLAN
Scale 1:500



PLATFORM LEVEL PLAN
Scale 1:500



SECTION A-A
Scale 1:500

J:\TOR\7294 ON-MTO 407 TRANSITWAY WCTO BRANTTTT & General\03 - Drawing\17 - Stations\Station layouts\407 TW4 - Britannia Rd Station.dwg
CREATED: RM3
MODIFIED: Dec 09, 2019 3:09pm

LEGEND

